

RHO RIDGE TRAIL 564

Recommended Season: June to November

Length: 5.0 miles
Elevation: 3500' to 4800'
USGS Map: Breitenbush

Use: Light
Difficulty: More Difficult

Description:

This trail heads north and south through old growth forest. It has nice views of the Cascades from Hawk Mountain. Some wildlife on the trail, nice for the hunter. Open to mountain bikes, horses, and hikers. Dispersed camping available on Hawk Mountain. Carry your own water. This is a ridgetop trail with opportunities for botanical observation of high elevation vegetation.




Trail access:

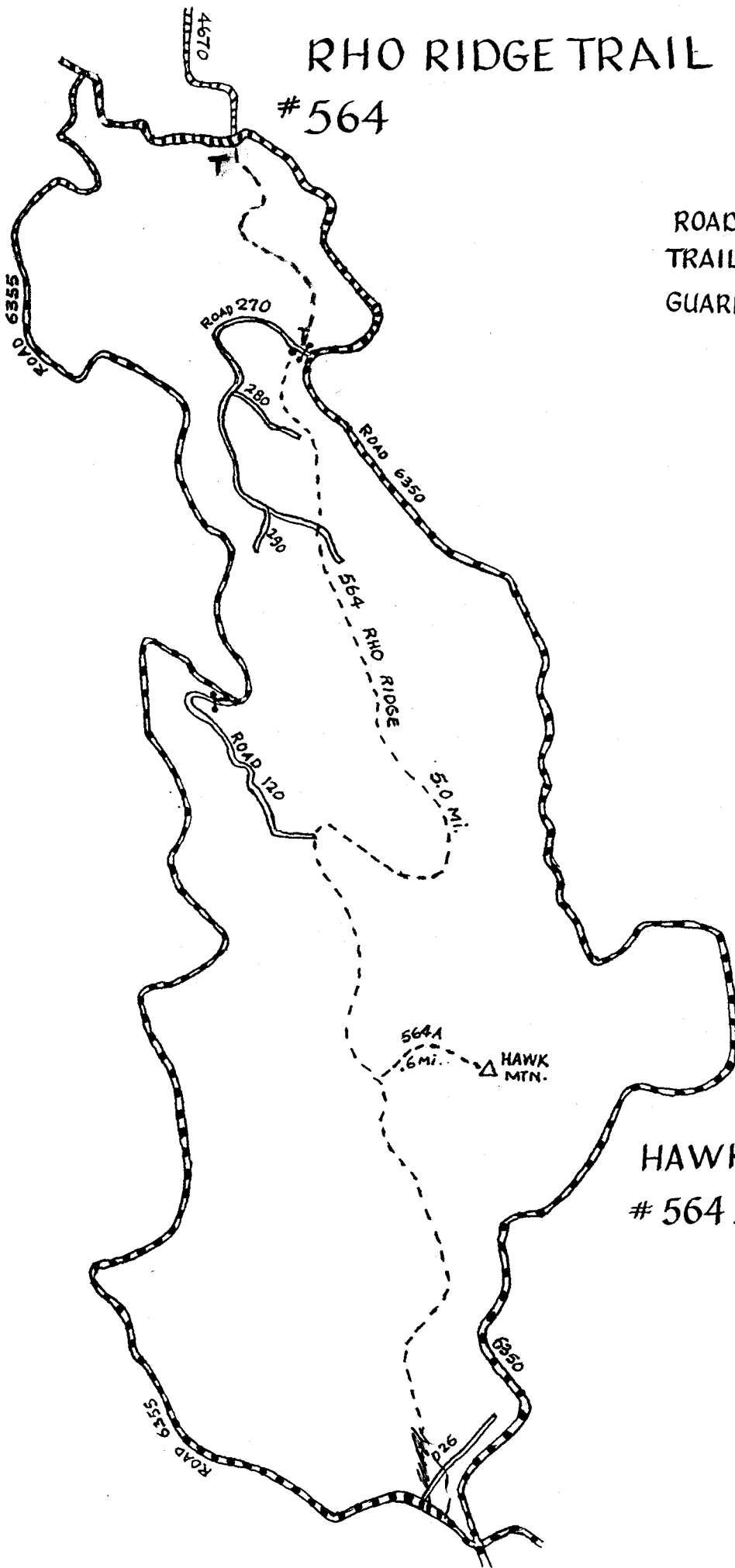
Follow Hwy 224 south from Estacada for 30 miles to FS Rd 63 for 8 miles to FS Rd 6350, then to junction with FS Rd 4670 (Graham Pass). Trailhead parking on the right.

RHO RIDGE TRAIL

564



- ROADS 
- TRAILS 
- GUARDRAIL 



HAWK MTN. TRAIL
564 A